



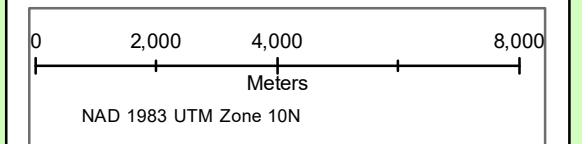


**NRFR Fire Protection Area**

**Legend**

-  Road Centrelines
-  Fire Protection Area

This map is intended for representation only. There is no guarantee of currency and accuracy of data shown. Please refer to legal plans for all measurements.



Data Source: NRRM GIS Files  
 Scale: 1:125,000  
 Date Created: 22 January 2021  
 Created By: Paul Coupé



Sources: Esri, HERE, Garmin, Intermap, increment P Corp., GEBCO, USGS, FAO, NPS, NRCAN, GeoBase, IGN, Kadaster NL, Ordnance Survey, Esri Japan, METI, Esri China (Hong Kong), (c) OpenStreetMap contributors, and the GIS User Community

