





















MAP 2 - TOAD RIVER LAND USE CONCEPT MAP

LEGEND

-  Commercial
-  Institutional
-  Residential
-  Future Residential
-  Agricultural
-  Industrial
-  Open Space
-  Wet
-  Privately Owned Land
-  Crown Owned Land
-  Provincial Parks
-  700m Floodplain
-  800m Floodplain
-  Toad River Community Area
-  Road, Paved
-  Cadastre, Block
-  Cadastre, District
-  Cadastre, Lot
-  River
-  Stream

