











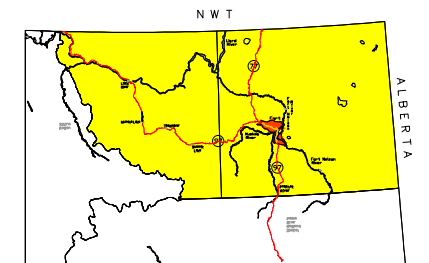


MAP 1 - TOAD RIVER CONTEXT

LEGEND

-  Privately Owned Land
-  Crown Owned Land
-  Provincial Parks
-  700m Floodplain
-  800m Floodplain
-  Toad River Community Area
-  Road, Paved
-  Cadastre, Block
-  Cadastre, District
-  Cadastre, Lot
-  River
-  Stream



1:130000 metres 0 2106 4212

