

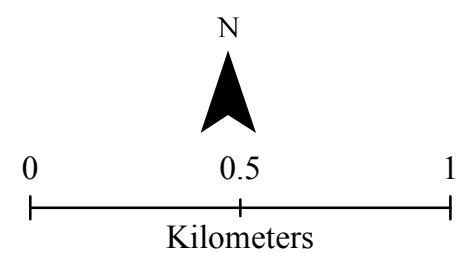


Northern Rockies Regional District
and the Town of Fort Nelson

Map #4 Muskwa Heights

Legend

-  Rural Land Use Plan Area
-  Zone Boundary
- A-1** Agricultural Large Holdings
- A-2** Agricultural Small Holdings
- AP** Airport
- CC** Commercial Core
- C-2** Highway Commercial
- C-3** Service Commercial
- C-4** Commercial Campground
- C-5** Off Highway Commercial Recreation
- C-6** Service Station
- CD-1** Comprehensive Development One
- CD-2** Comprehensive Development Two
- LF** Landfill
- PI** Public Institutional
- PR** Parks and Recreation
- M-1** Light Industrial
- M-2** Heavy Industrial
- RM-1** Residential Multiple Family
- RMH** Residential Manufactured Home Park
- RR-1** Rural Residential
- RR-2** Rural Residential Small
- RS-1** Residential Single Family and Duplex
- RS-2** Residential Single Family Mixed
- RS-3** Residential Single Family Small Lot



Data Source: NRRD Data Sets
Scale: 1:18,000
Date Created: October 15th, 2008
Created By: Brad Westerop,
Engineering Tech.
NRRD