




















**MAP 3 - TOAD RIVER ZONING**

**LEGEND**

-  Highway Commercial (C-2)
-  Public Institutional (PI)
-  Residential (RR-1)
-  Residential Reserve (RR-1)
-  Agricultural (A-2)
-  Industrial (M-1)
-  Open Space (PR)
-  Wet
-  Crown Owned Land
-  700m Floodplain
-  800m Floodplain
-  Toad River Community Area
-  Road, Paved
-  Cadastre, Block
-  Cadastre, District
-  Cadastre, Lot
-  River

